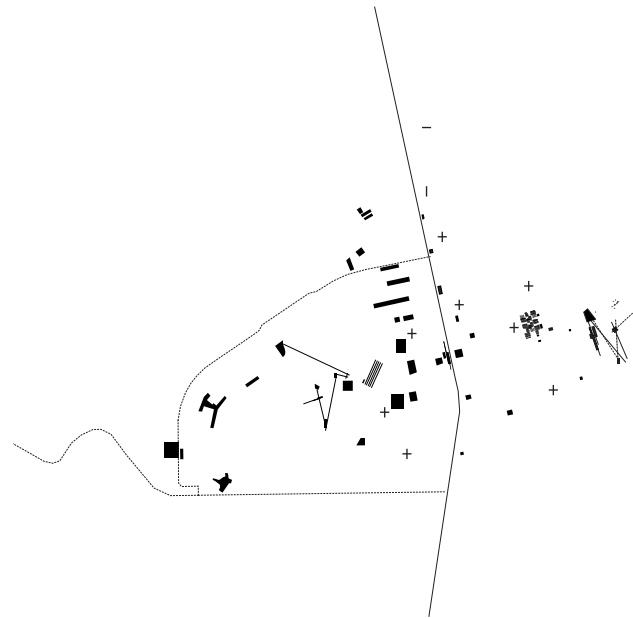


Strategic plan

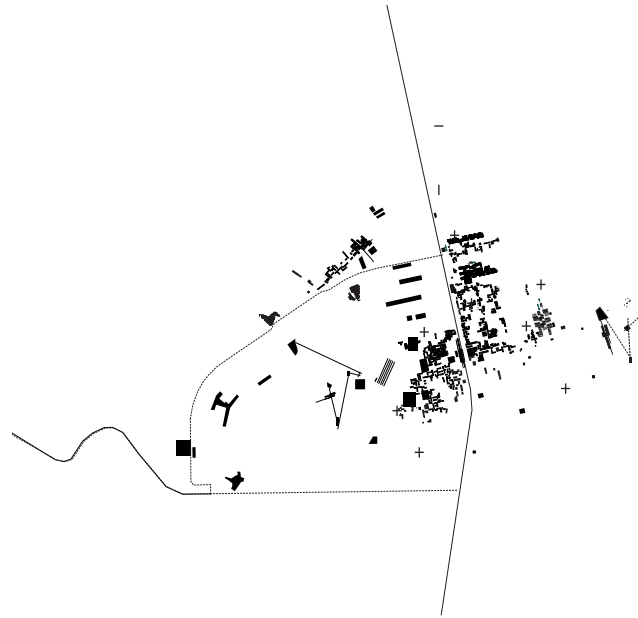
47°50'



From fragments to whole  
The development



●  
2020



●  
2040



●  
2060

Urban tools



Fig.01

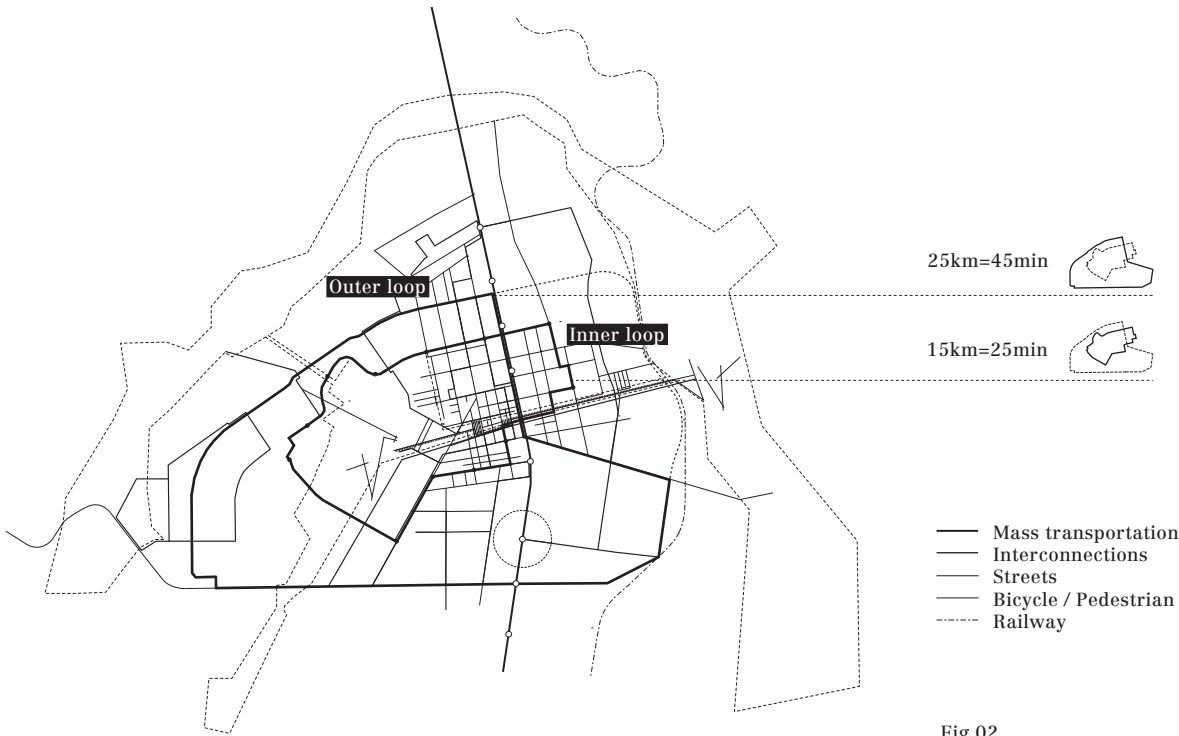


Fig.02

Fig.01 Zoning layer - Joining the existing built fragments and setting up the city layout by defining areas, main functions, density, the ratio of built and open space (FAR and maximum building height).  
Fig.02 Transportation layer - Introducing new means of transportation (bus, bicycle, pedestrian, mototaxi) by using and extending the existing street network (strongly connected to the public space layer).



Fig.03



Fig.04

Fig.03 Public space layer - Activating the neighbourhoods by highlighting and introducing public facilities and spaces.  
Fig.04 Green layer - Distributing the different zones and uses of green space within the urban fabric as well as in its' surrounding (connected to the zoning layer and the defined ratio between built and open space).

## The transportation system

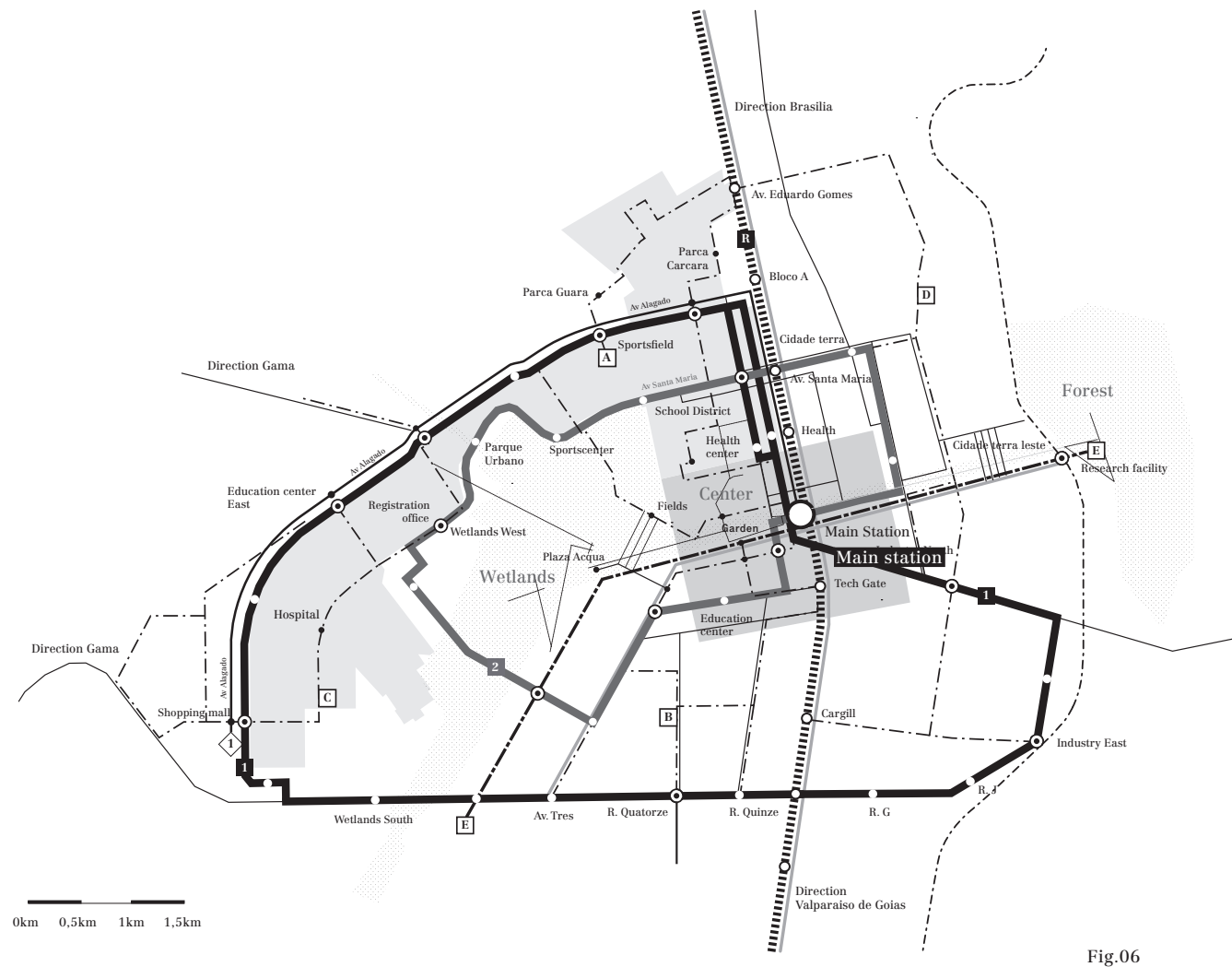
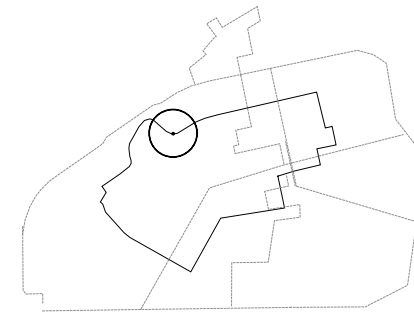
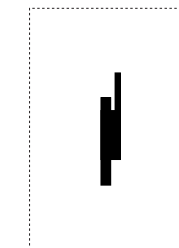


Fig.06



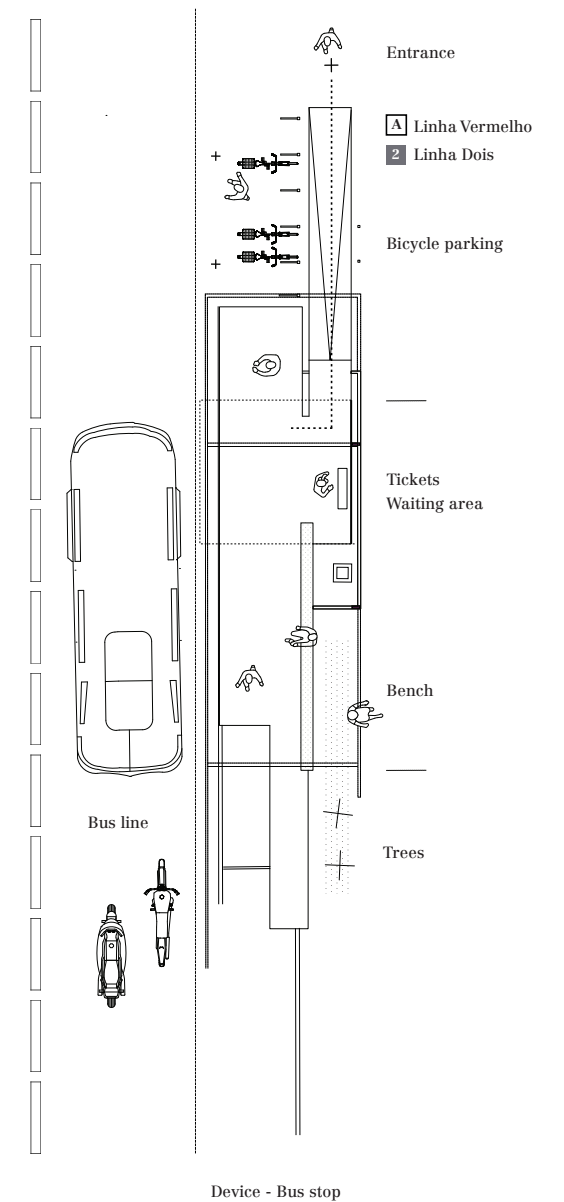
Position

Cooperative



Small station  
\_local scale  
\_neighborhood  
\_microbus, mototaxi  
\_bicycle  
\_pedestrian

## Actors



### How to use this map

Each route of the Santa Maria transportation system is identified by its own number or letter(s) and a color or linetype. The number or letter(s) are shown along the routes on the map, for example:



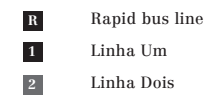
1 Rush hours only

Rush hours:  
Mon - Fri approx 6.30Am-9.30Am, 4Pm-7Pm

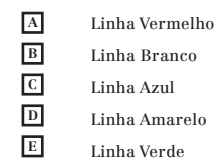
Normal hours:  
Mon - Fri approx 6 Am-8Pm

## Services

## Municipality / federal lines



### Cooperative lines



## Stations and connections

## Regional



## Local

 Priority transit lines

— . — . Interconnections  
stops on demand

**Q** Terminal station

- Free interchange with other transportation systems

--o-- Railway lines

— Important roads

Fig.06 Mobility map for Santa Maria, showing a new transportation network for Santa Maria. Different means of public transportation provided by the municipality as well as cooperatives.