Open market
Cafe
Lockers
Main entrance
Tickets
Kiosk

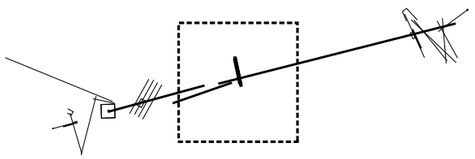

hub

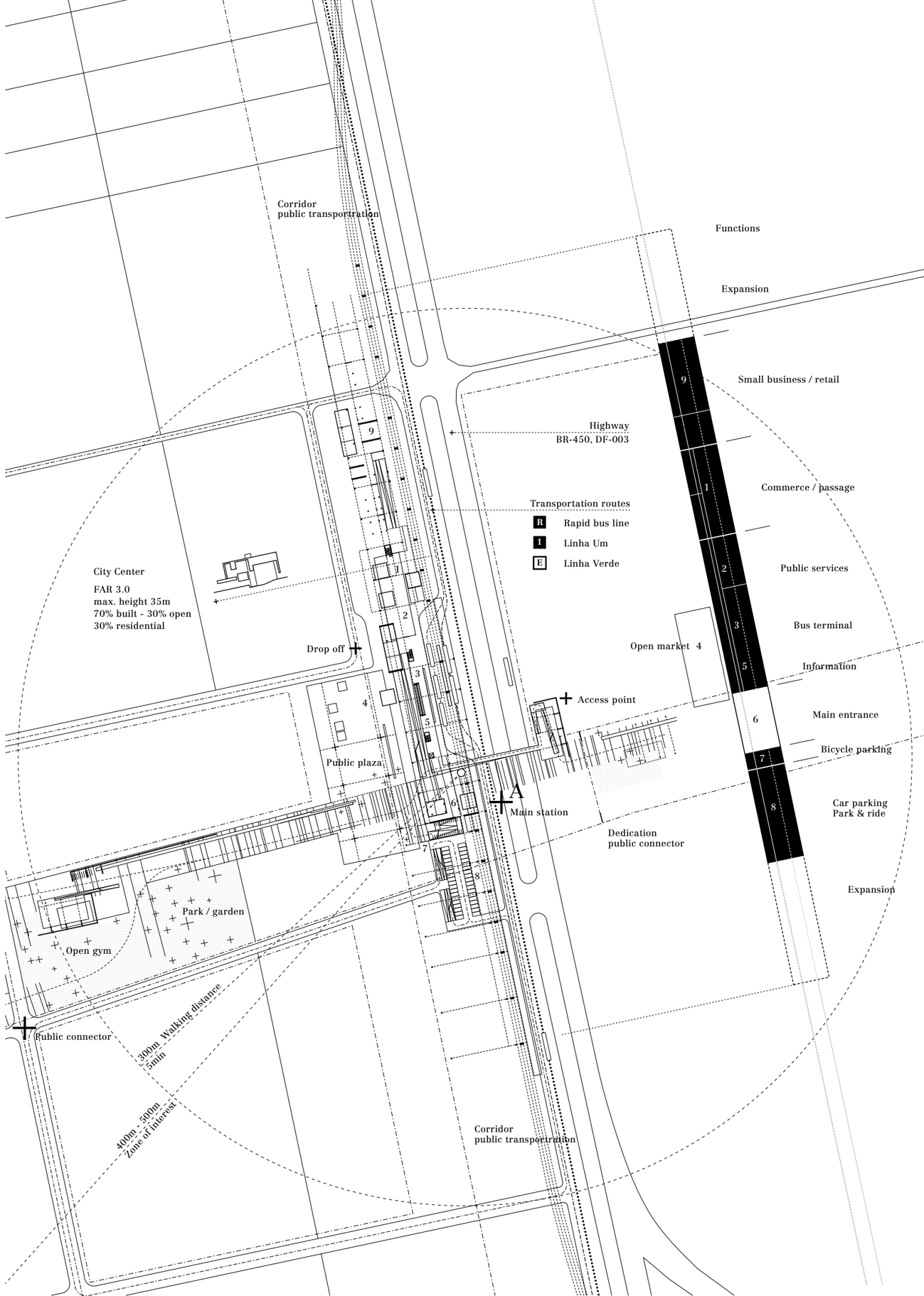
Corridor
public transportation
Functions
Expansion
Small business / retail
Highway
BR-450, DF-003
Commerce / passage
Transportation routes
R Rapid bus line
1 Linha Um
E Linha Verde
Public services
City Center
FAR 3.0
max. height 35m
70% built - 30% open
30% residential
Bus terminal
Open market 4
Information
Drop off
Access point
Main entrance
Bicycle parking
Public plaza
Main station
Car parking
Park & ride
Dedication
public connector
Expansion
Park / garden
Open gym
Public connector
300m - Walking distance
5min
400m - 500m
Zone of interest
Corridor
public transportation


point of interest
pond
public baths
wetland
pond
view point
information point
station point
pedestrian bicycle connection
connection with the existing urban tissue
observatory
starting point of the wetland path
water square
market area
waterlines
agriculture area
public connector
section on the square
public bath
recreation area

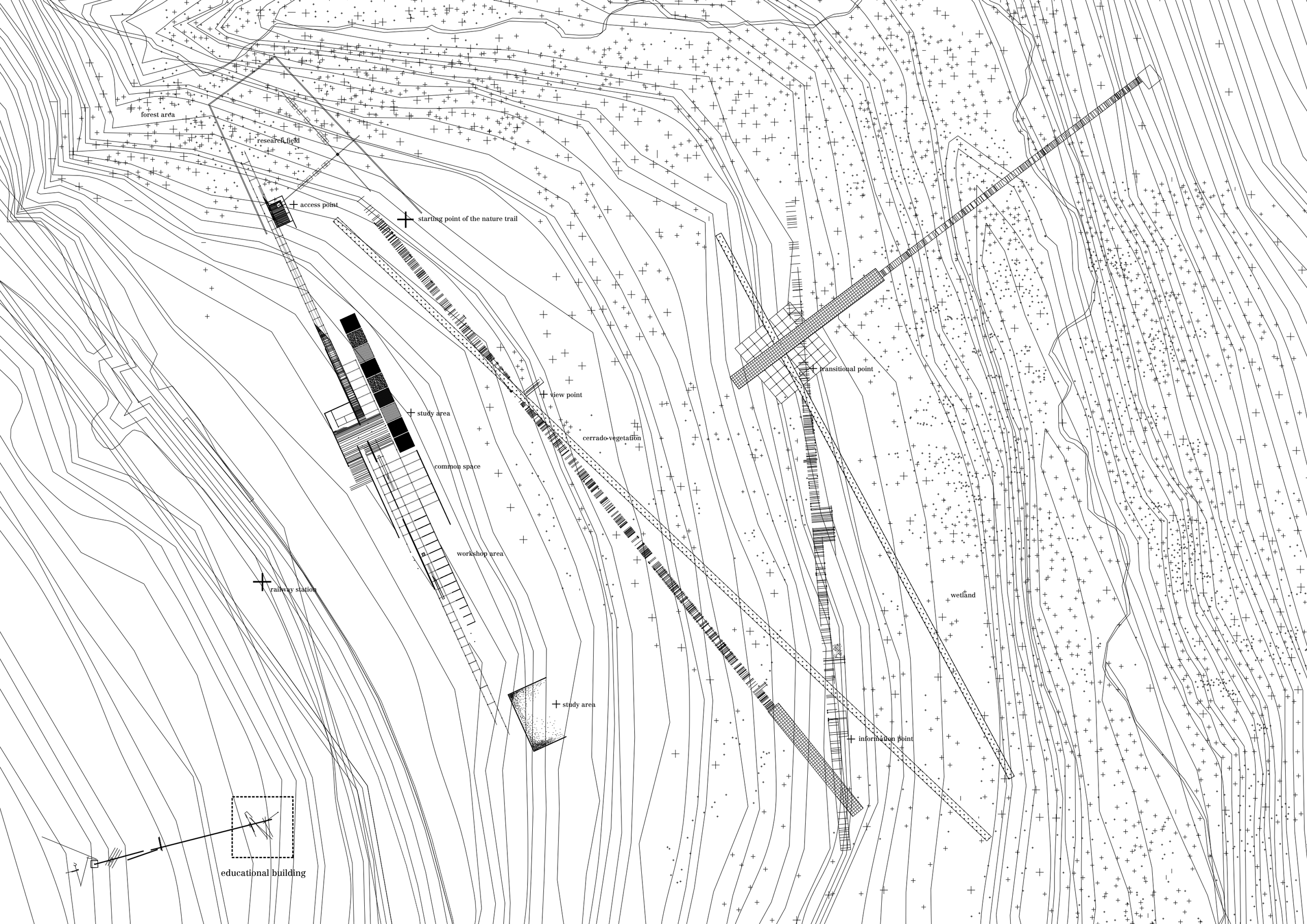
forest area
research field
access point
starting point of the nature trail
transitional point
view point
study area
cerrado vegetation
common space
workshop area
railway station
wetland
study area
information point
educational building